






Est. 1908











# BERWYN

*illinois*

## TRANSIT NETWORK

-  PACE Bus Route
-  Bicycle Path
-  Park Path
-  Train Tracks
-  Metra Station

## POINTS OF INTEREST

-  City Hall
-  Police Station
-  Post Office
-  MacNeal Hospital
-  Berwyn Development Corp
-  Cultural Center
-  Fire Station
-  Health Department
-  Library
-  Parks

